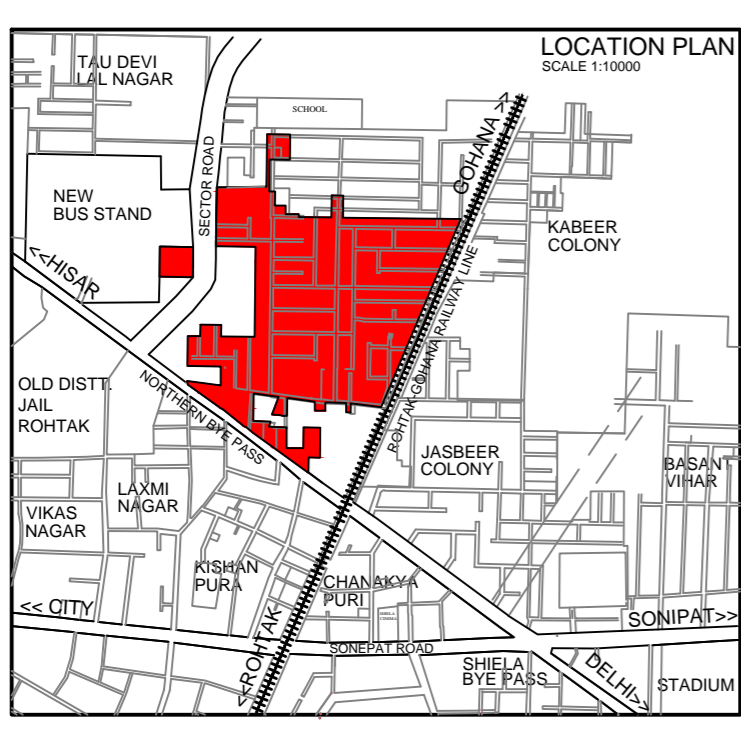
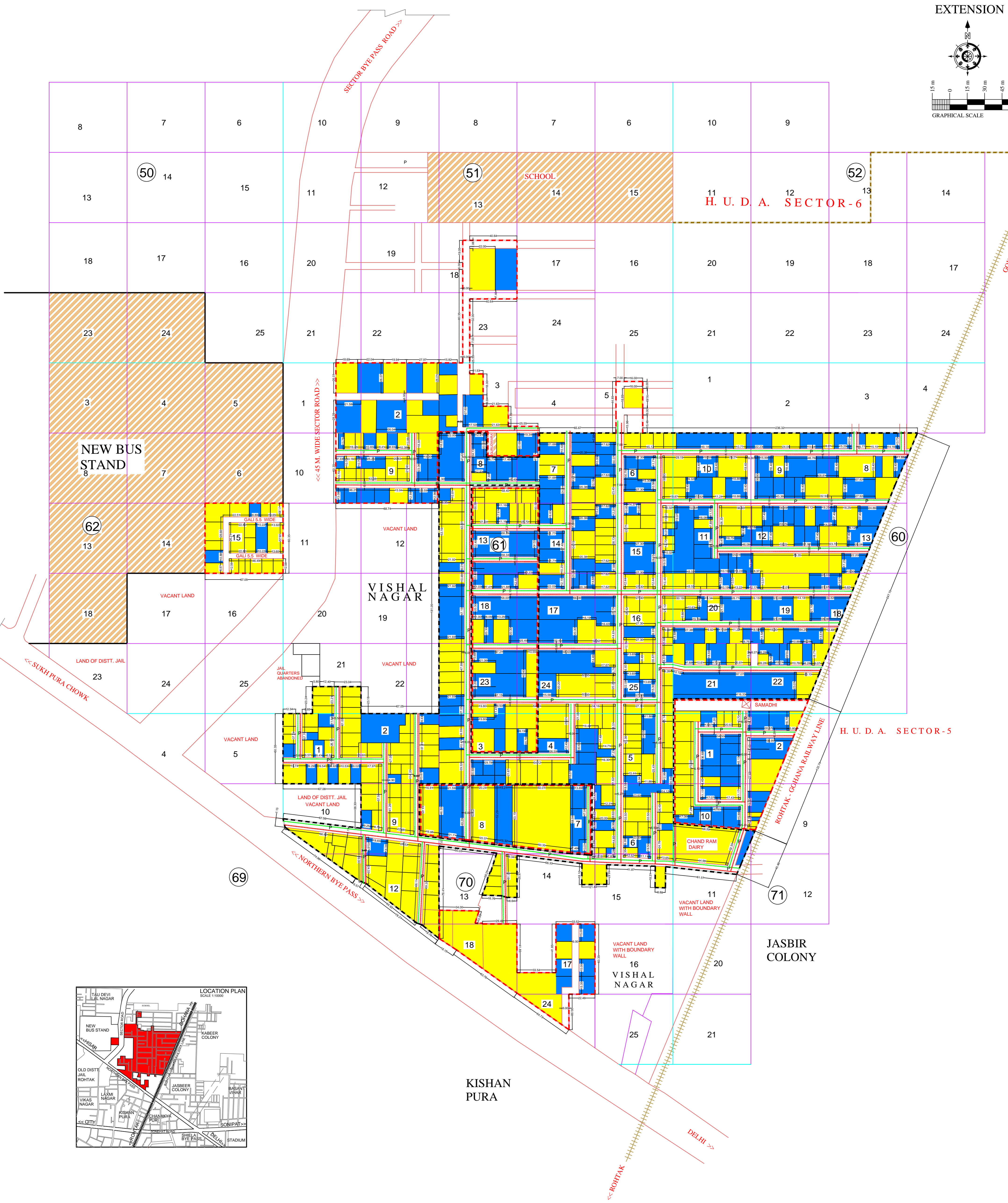
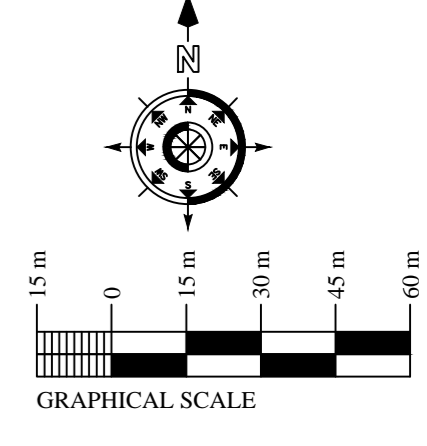


VISHAL NAGAR EXTENSION



LIST OF KHASRA / KILA NOS

NAME OF VILLAGE	MUSTIL NO.	KILA / KHASRA NOS
PARA H.B. NO. 67	51	18 Min, 23 Min
	60	21 Min, 22 Min
	61	1, 2, 3 Min, 5 Min, 8,9,10 Min,13,18,23
	62	15
	70	3,4,7,8,9,13, 17 Min,18,24
	71	1,2,9,10

AREA STATEMENT

TOTAL AREA OF COLONY		EXTENDED AREA		AREA UNDER ROADS		AREA EXCLUDING ROADS		BUILT UP AREA		VACANT AREA	
SQM.	ACRE	SQM.	ACRE	SQM.	% OF TOTAL AREA	SQM.	% OF TOTAL AREA	SQM.	% OF EXCLUDING ROAD AREA	SQM.	% OF EXCLUDING ROAD AREA
170809.00	42.21	58111.00	14.36	11145.00	19.18 %	46966.00	80.82 %	23811.00	50.70%	23155.00	49.30 %

NOTES

ALL DIMENSIONS ARE IN METERS
AREA SURVEYED 71.00 ACRE

LEGEND

- BOUNDARY OF APPROVED COLONY
- BOUNDARY OF PROPOSED COLONY
- VACANT PLOT
- BUILT UP RESIDENTIAL
- INSTITUTIONAL / RELIGIOUS
- MUSTIL LINE
- KILA LINE
- MUSTIL NO.
- KILA NO.
- KATCHA GALI
- PUCCA GALI
- SEWER LINE
- WATER SUPPLY LINE

CLIENT
MUNICIPAL CORPORATION ROHTAK

PROJECT
PHYSICAL SURVEY OF VISHAL NAGAR EXTENSION

DISTT. ROHTAK, HARYANA.

TITLE
LAY OUT / LAND USE PLAN

CONSULTANTS
SURCON SURVEYORS
SURVEY & CIVIL ENGINEERING
1977/21, CHUNNI PURA
ROHTAK - 124001, HARYANA.
PH : 0121554671, 0991085252, 9416046717
PH : (RES.) 01262 - 246717
Email : surconsurveyors@yahoo.com

DRG NO. SS/SUR/2K
DATE DEC. 2009
SCALE 1 : 1500
SURVD BY DRN/BY
CHKD BY APP/DRY/GEORGE